

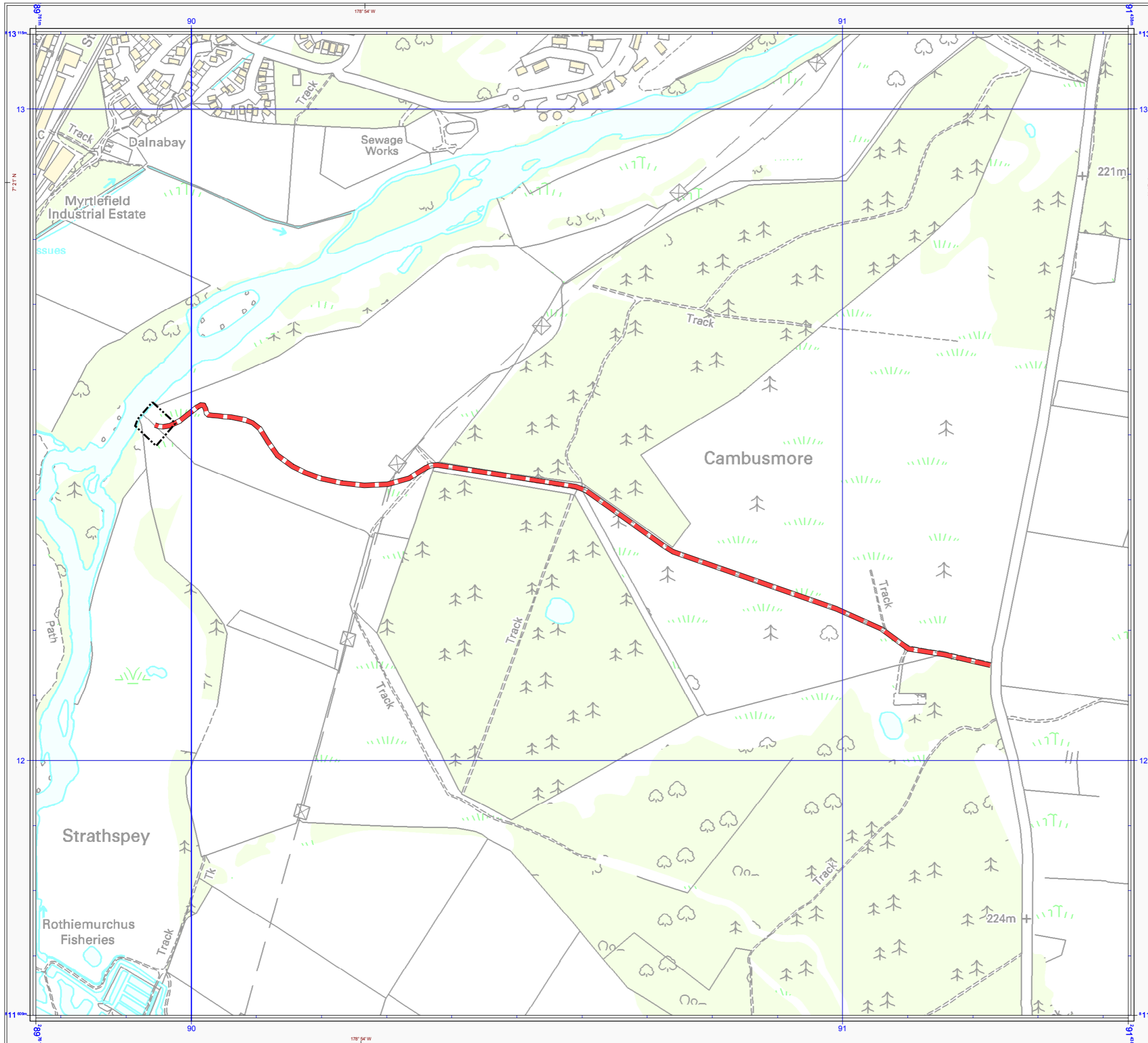


AVIEMORE COUNTRYSIDE PARK

BRIDGE ACCESS ROUTE

Key

-  Indicative area of footbridge
-  Indicative right of access for bridge construction & maintenance



Reproduced from Ordnance Survey 1:10,000 scale Raster with the permission of HMSO, ©Crown Copyright 2010, licence no. 100042733.